



KALİBRASYON				Date - Tarih	Day - Gün	Sayfa
PARKURU				19.10.2019	1	Page 1
				TOPLAM MESAFE / TOTAL DISTANCE		Target time
Category	Average Speed	0,47	km/h	1,40	0,87	03:00
E-F-G-H	Ortalama Hız	0,29	mph			hour : minute

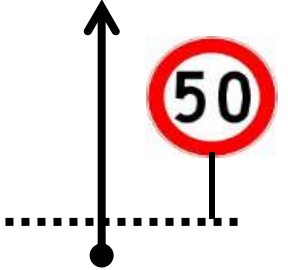



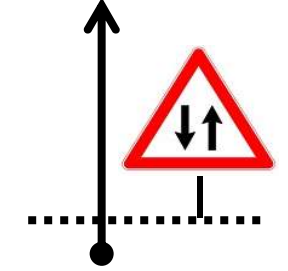



Distance - Mesafe (km)		Direction		Information		Distance - Mesafe (mile)	
Total - Toplam		İzlenecek yol		Açıklama		Total - Toplam	
Partial Ara	Remaning Kalan					Partial Ara	Remaning Kalan

0,00						0,00	
0,00	1,51	1				0,00	0,94
0,11						0,07	
0,11	1,40	2				0,07	0,87
0,17						0,11	
0,06	1,34	3				0,04	0,83
1,49						0,93	
1,32	0,02	4				0,82	0,01
1,51						0,94	
0,02	0,00	5				0,01	0,00
0,00					KALİBRASYON BAŞLANGICI SARI ÇİZGİ	0,00	
0,00	1,40	6				0,00	0,87



KALİBRASYON				Date - Tarih	Day - Gün	Sayfa Page
PARKURU				19.10.2019	1	2
				TOPLAM MESAFE / TOTAL DISTANCE		Target time
Category	Average Speed Ortalam Hız	0,47	km/h	1,40	0,87	03:00
E-F-G-H		0,29	mph			hour : minute

Distance - Mesafe (km)		Direction		Information		Distance - Mesafe (mile)	
Total - Toplam		İzlenecek yol		Açıklama		Total - Toplam	
Partial Ara	Remaning Kalan					Partial Ara	Remaning Kalan

0,18						0,11	
0,18	1,22	7				0,11	0,76
0,72						0,45	
0,54	0,68	8				0,34	0,42
1,19						0,74	
0,47	0,21	9				0,29	0,13
1,40						0,87	
0,21	0,00	10		KALİBRASYON SONU SARI ÇİZGİ		0,13	0,00